

परिशिष्ट



NAMES FOR LOCATIONS NUMBERED ON THE MAP

GANDHINAGAR

- 1 Pethapur
- 2 Dabhoda
- 3 Chandkheda

KHEDA

- 4 Modaj
- 5 Mahudha
- 6 Chaktasi
- 7 Ode
- 8 Boriyavi
- 9 Samarkha
- 10 Bhalej
- 11 Bakrol
- 12 Sarsa
- 13 Vodod
- 14 Napad Vanta
- 15 Mahelav
- 16 V. Vidyanagar
- 17 Adas
- 18 Vasad
- 19 Anglao
- 20 Tarapur

MAHESANA

- 21 Kukarvada
- 22 Charada

RAJKOT

- 23 Moti Morad

VADODARA

- 24 Sokhda
- 25 Koyali
- 26 Chhani

PAKISTAN

MAJOR CITIES — 1989

Towns with more than 250,000 population
(Estimated in thousands)

Ahmadabad	3,391
Surat	1,534
Vadodara	1,096
Rajkot	614
Jamnagar	417
Bhavnagar	398


RAJASTHAN

MADHYA PRADESH

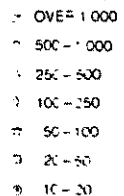
MAHARASHTRA

POPULATION

ESTIMATED RURAL
POPULATION DENSITY - 1989
(Persons/sq km, District-wise)

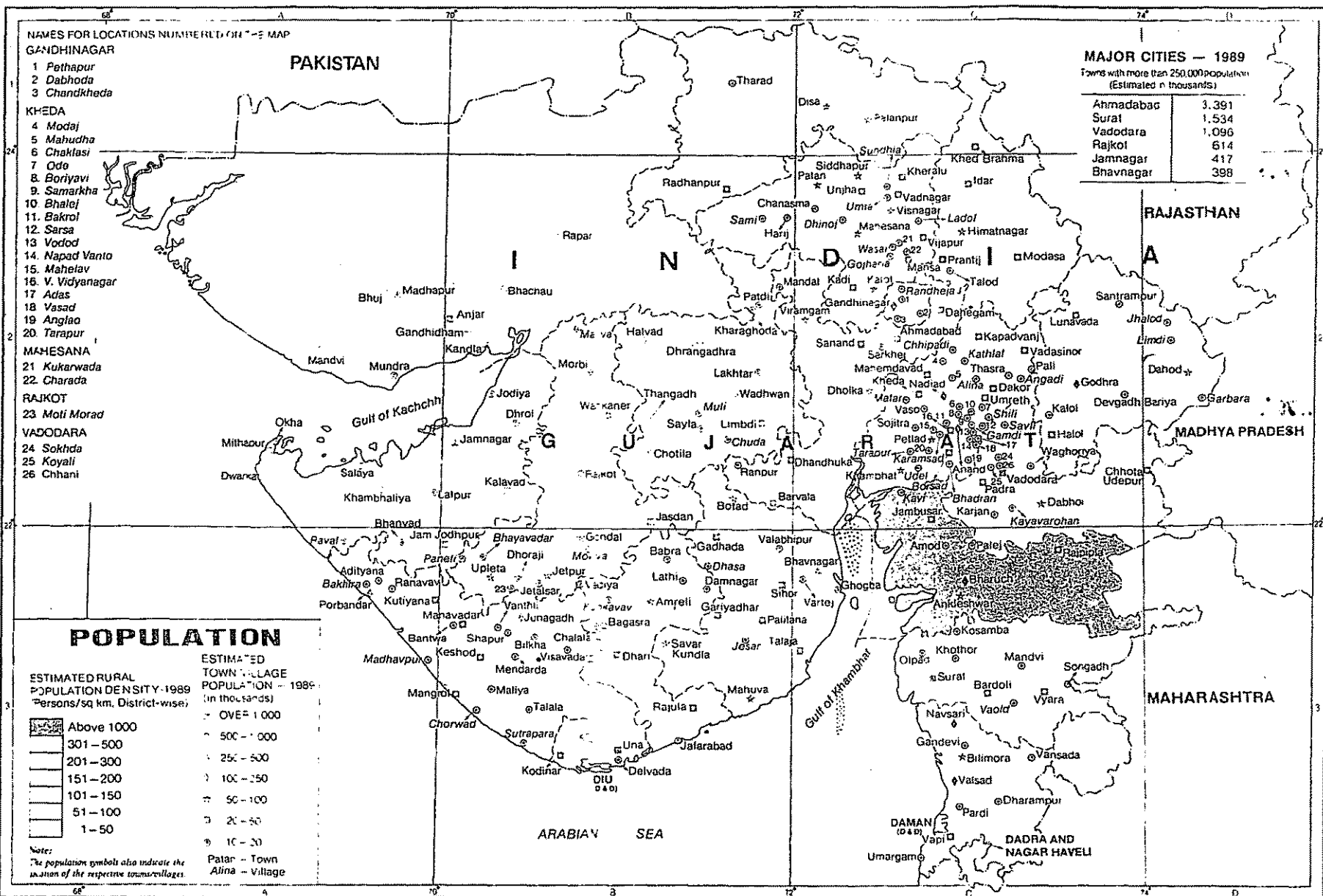


ESTIMATED
TOWN/VILLAGE
POPULATION — 1989
(in thousands)



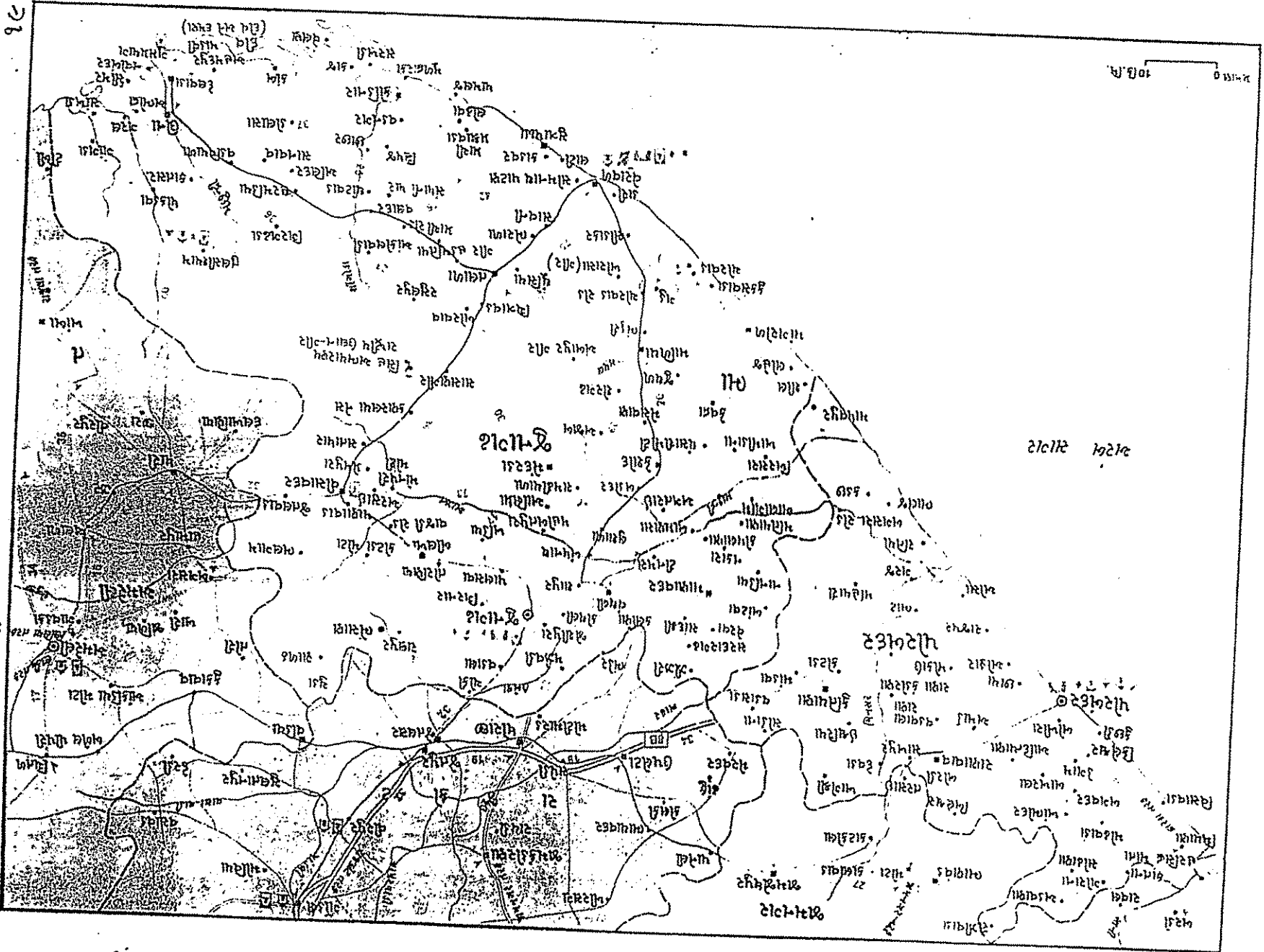
Note:
The population symbols also indicate the
location of the respective towns/villages.

Patlar — Town
Alina — Village



①-265

જુનાગઢ અને પોરબંદર જિલ્લા



૧૯